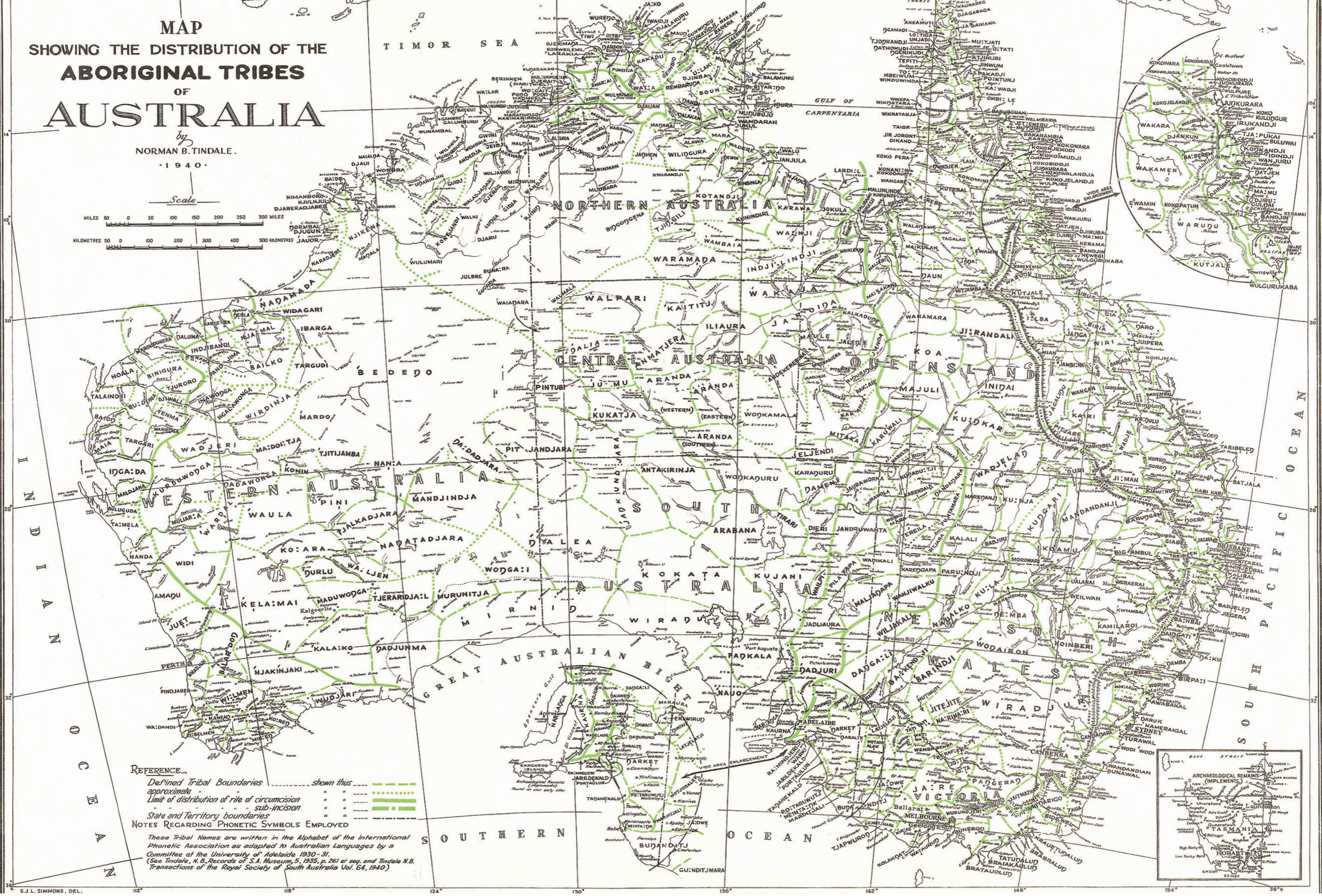

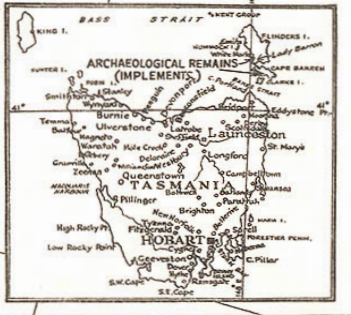


MAP SHOWING THE DISTRIBUTION OF THE ABORIGINAL TRIBES OF AUSTRALIA

by
NORMAN B. TINDALE.
1940.



REFERENCE
 Defined Tribal Boundaries shown thus
 approximate
 Limit of distribution of rite of circumcision
 sub-incision
 State and Territory boundaries
NOTES REGARDING PHONETIC SYMBOLS EMPLOYED
 These Tribal Names are written in the Alphabet of the International Phonetic Association as adapted to Australian Languages by a Committee at the University of Adelaide 1930-31. (See Tindale, N.B., Records of S.A. Museum, 5, 1935, p. 261 et seq. and Tindale N.B. Transactions of the Royal Society of South Australia Vol. 64, 1940)



Map Showing the Distribution of the Aboriginal Tribes of Australia, Norman B Tindale, 1940 Mitchell Library M3 804eca/1788/1 A

The Tindale Map is a historical map illustrating the diversity of Aboriginal languages groups across Australia.

Please note that this map is being made available for general reading and use. The map illustrates language groups according to anthropologist Norman Tindale in 1940. It is not the only Aboriginal language map available, and borders and terminology used may be contested in contemporary contexts.

The map is not suitable for use in native title, or other legal claims. Users of this map should also be aware that certain words, terms or descriptions may be culturally sensitive and may be considered inappropriate today, but may have reflected the creator's attitude or the period in which they were written.